

Hydrogeology

Main Fields of Geophysics

hergarten.at/19W/Geophysik

Jakob Wilk

Jakob.wilk@geologie.uni-freiburg.de

Institut für Geo- und Umweltnaturwissenschaften
Albert-Ludwigs-Universität Freiburg





	Montag Vorlesung /Übung	Dienstag Vorlesung /Übung	Mittwoch Übung/ Vorlesung	Donnerstag Gelände/ Auswertung	Freitag Auswertung /Kurztest
9:00 12:00	Einführung Geophysik - Messgrößen - Methodenübersicht Seismik - Theorie	Seismik - Übung beenden/vergleichen Geoelektrik - Theorie	Geoelektrik - Übung beenden/vergleichen	Praktische Übung Mensa Wiese --> Treffpunkt Geogarten - Bodenradar - Geoelektrik	Auswertung Geländeübung
Pause					
13:00 16:00	Seismik - Theorie kurze Pause Seismik - Übung (Aufgabe 2)		Bodenradar - Theorie	Auswertung Geländeübung	Abschlusstest
~ 17:00	Übung/frei	Geoelektrik - Übung (Aufgabe 1)	<i>Colloquium Hydrologie</i>	<i>Colloquium Geologie</i>	<i>free</i>

Basic Terms

Disciplines of Geophysics

Investigation of the physical properties and processes related to the earth:

Solid earth: General geophysics

Hydrosphere: Oceanography, hydrology

Atmosphere: Meteorology, aeronomy

Geophysical Methods

Exploration of the subsurface (from the surface to the core) by measuring fields (e. g., gravity field, magnetic field)

- at the surface,
- in boreholes or
- from air.

Basic Terms

Inversion

- Geophysical measurements provide only indirect information on the subsurface properties.
- Inversion is the construction of a subsurface model from properties (fields) measured at the surface, in boreholes or from airborne systems.

Active and Passive Methods

Passive methods measure and analyze fields which are naturally supplied by the earth and their modification by the subsurface structure.

Active methods generate fields themselves and analyze their modification by the subsurface structure.

Applied Geophysics

Application of geophysical methods in areas of relevance outside geophysical fundamental research, e. g.,

- exploration of resources
- groundwater
- residual waste
- archaeology
- mass movements

Types of Fields

Classification according to the Number of Field Components

Classification according to the number of field components:

Scalar fields, e. g., temperature, pressure

Vector fields, e. g., gravity, electric field, magnetic field

Classification according to the Type of “Propagation”

Potential fields, e. g., gravity, described by elliptic differential equations.

Diffusive fields, e. g., temperature, described by parabolic differential equations.

Wavefields, e. g., seismic waves, described by hyperbolic differential equations.

The most Important Geophysical Field Methods

Geothermics

Measurement of temperatures and thermal conductivities.



Passive Method

Radiometry

Measurement of the radiation of radioactive materials.



Passive Method

The most Important Geophysical Field Methods

Gravimetry

Exploration of the earth's natural gravity field

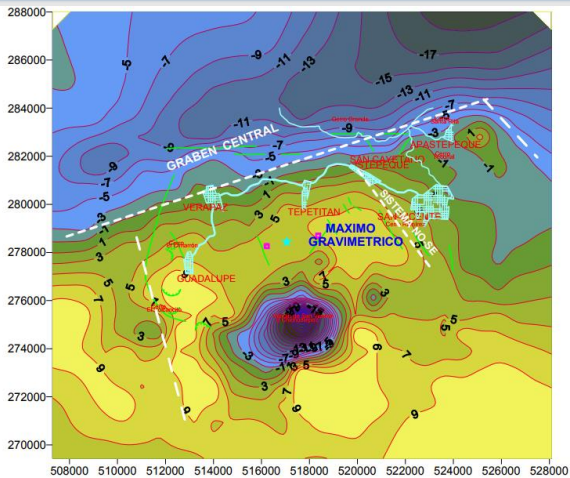


Passive method

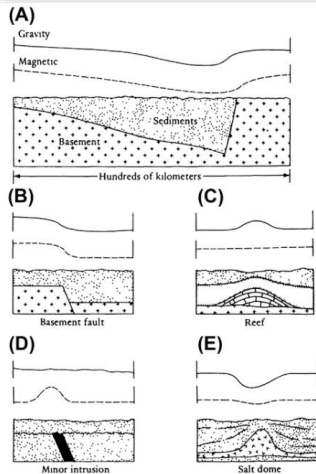
- Detection of excess mass or mass deficits in the subsurface.
- Very important for the exploration of resources (mainly heavy ores) and for investigating the deeper interior of the earth.
- Also very important in geodesy, e. g., the geoid or changes in surface elevation through time.
- Also suitable for the investigation of large-scale groundwater phenomena.

The most Important Geophysical Field Methods

Gravimetry



Bouguer anomaly map of the San Vicente geothermal area (Rivas 2009)



(Selley and Sonnenberg, 1985)

The most Important Geophysical Field Methods

Geomagnetics

Measurement of the earth's magnetic field and its modification by the subsurface structure.

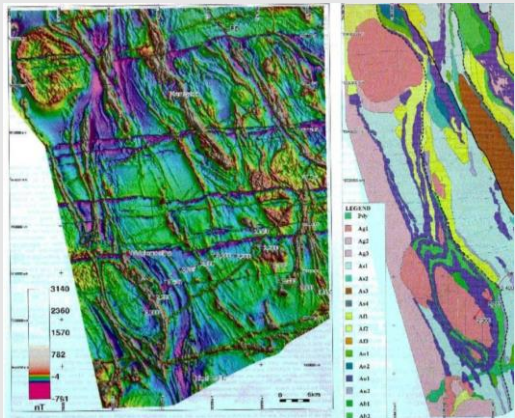


Passive method

- Target property: magnetic susceptibility
- Prospection and exploration of ore deposits
- Detection of residual waste
- Support of geological mapping
- Application is in principle simple, but is often disturbed by temporal variations of the earth's magnetic field.

The most Important Geophysical Field Methods

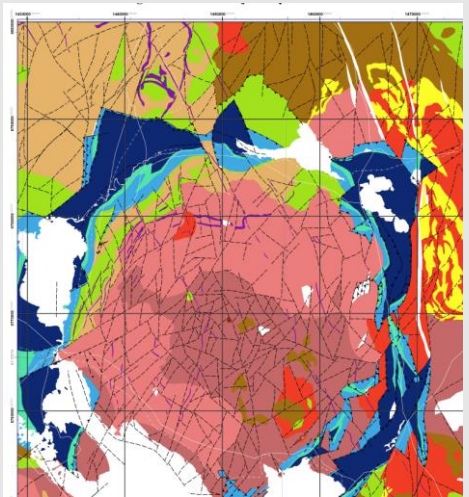
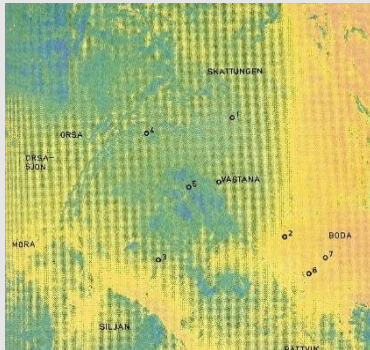
Geomagnetics



(middle) Aeromagnetic anomaly map, Western Australia.
(right) Lithological interpretation (House et al., 1999)

The most Important Geophysical Field Methods

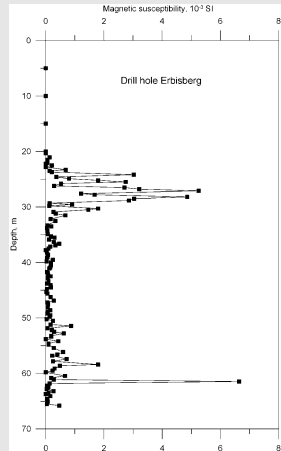
Geomagnetics - Aeromagnetics



The most Important Geophysical Field Methods

Geomagnetics

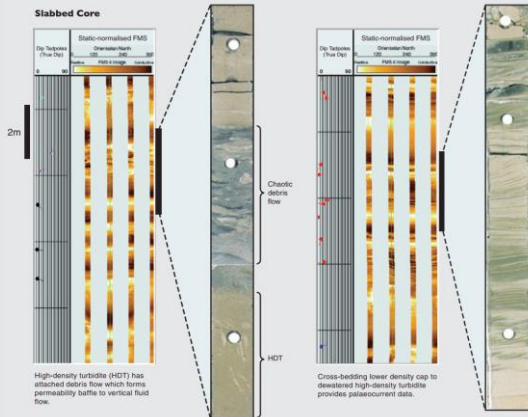
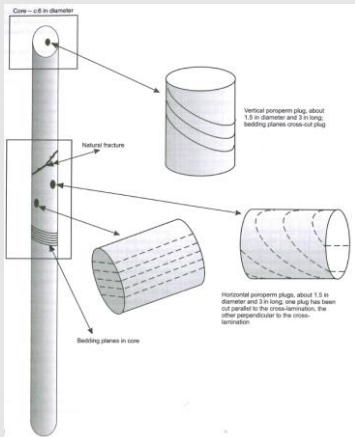
- **Magnetic susceptibility** - as non in-situ method



The most Important Geophysical Field Methods

Geomagnetics

- **Magnetic susceptibility** - as non in-situ method



The most Important Geophysical Field Methods

Seismology and Seismics

Propagation of mechanic waves in the subsurface

Seismology: Theory of wave propagation, exploration of the earth's interior with the help of seismic waves originating from earthquakes.



Passive method

- Has provided the majority of our knowledge in the earth's interior.
- Rather fundamental research than applied geophysics.

Seismics: Exploration of the subsurface by means of artificial seismic waves (hammer stroke, weight dropping, explosives, vibration)



Active method

The most Important Geophysical Field Methods

Seismics



Vibroseis
(source: Wikipedia)

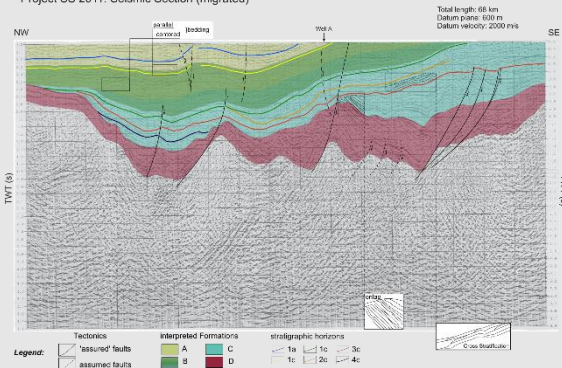
alternatives – Weight drop (thumper),
Dinoseis (explosion of propan-air
mixture), Geoflex (explosive cable),
earth-temperer



The most Important Geophysical Field Methods

Seismics

Project SS 2011: Seismic Section (migrated)



Reflexw

CWP
SU



- seismic processing

Petrel

GISMO

OpenTect

- multidimensional analysis

The most Important Geophysical Field Methods

Electromagnetic Methods

Interaction of time-dependent electric and magnetic fields:

Low frequencies: Electromagnetic induction

High frequencies: Electromagnetic waves

Touchless field generation and reception by conductor loops, coils or antennas is possible



Particularly useful for airborne systems.

Frequency-domain methods: Long, sine-shaped signals

Time-domain methods: Short pulses

The most Important Geophysical Field Methods

Electromagnetic Methods

Very low frequency (VLF) method: Uses electromagnetic waves of existing powerful radio transmitters.



Passive (or parasitical?) Method

Magnetotellurics: Simultaneous measurement of electric and magnetic fields. Analyze the reaction of the electric field to changes in the earth's magnetic field.



Passive method

The most Important Geophysical Field Methods

Electromagnetic Methods

Ground-Penetrating Radar (GPR): Submits pulses of electromagnetic waves in the microwave band (about 1GHz) and records waves reflected at discontinuities.



Active Method

- High spatial resolution for the price of low penetration depth.
- Detects discontinuities in solids as well as sudden changes in water saturation.
- Main applications: Residual waste, ground investigation, archaeology, detection of land mines, groundwater exploration.

The most Important Geophysical Field Methods

Geoelectrics

DC **geoelectrics** (resistivity methods): Current is transmitted through the subsurface, and differences in the electric potential (voltage) are measured.



Active method

- Target property: Electrical conductivity or resistivity
- Conduction in porous media is governed by electrolytes in the porewater.



Perhaps the most important geophysical method in subsurface hydrology.

The most Important Geophysical Field Methods

Geoelectrics

Induced polarization (IP): Measure the effect of switching the current on and off.



Active method

Sensitive to the presence of some ores and clay minerals.

Spontaneous potential (self-potential, SP) method: Measurement of naturally occurring electric potential differences.



Passive method


Exploration of ore and graphite deposits and residual waste.

The most Important Geophysical Field Methods


Geoelectrics

- **Electric Resistivity / Induction Logs**
FMI / FMS (*Formation MicroImager/Scanner*)

Schlumberger 2017

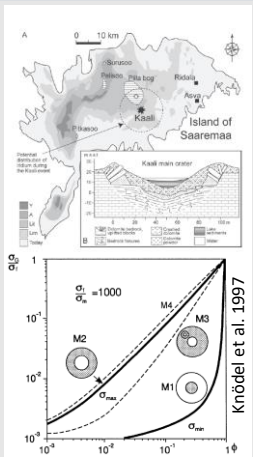
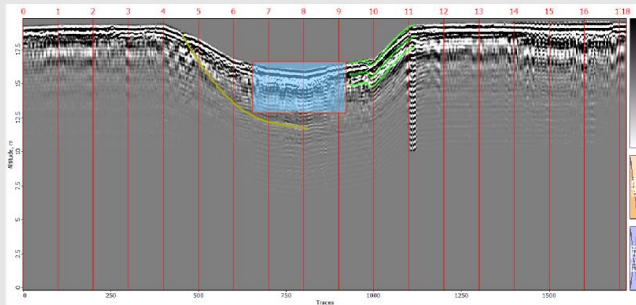
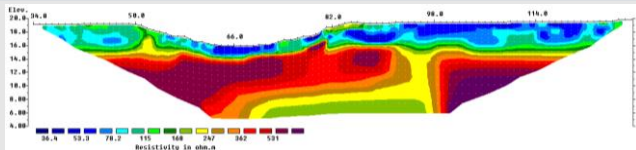


Oriented Whole Core



The most Important Geophysical Field Methods

Comparison of GPR and ERT Profiles



The most Important Geophysical Field Methods

Comparison of GPR and ERT Profiles

